



PRIEKULI 2012 FIS RACE

14-15 JANUARY 2012 PRIEKULI, LATVIA

LATVIAN SKI ASSOCIATION IN COOPERATION WITH CESU OLYMPIC CENTRE INVITES TO FIS CROSS COUNTRY COMPETITION IN SKI-BIATHLON CENTRE "PRIEKULI" FROM 14-15 JANUARY, 2012.

COMPETITION PROGRAMME

FRIDAY, 13TH JANUARY

15.00 - 17.00 Official training

SATURDAY, 14TH JANUARY

10.00 Team Captains Meeting (Ski stadium building)

11.00 5km C Interval start Ladies (2x2,5 km)

11.30 10 km C Interval start Men (4x2,5 km)

12.30 Official Prize giving ceremony

SUNDAY, 15TH JANUARY

11.00 5 km Interval start F Ladies (2x2,5 km)

11.30 10 km Interval start F Men (4x2,5 km)

12.30 Official Prize giving ceremony

ORGANIZING COMMITTEE

Chief of competition: Gunars Dumbris
Chief of stadium: Maris Blums
Competition secretary: Ieva Eglite
Chief of medical service: Aija Broka
Official speaker: Ivars Bacis
Chief of control: Dzintars Balodis

TEAM ENTRIES

Official Team Entries must be sent to info@infoski.lv not later than January 6, 2012.

OC contact e-mail – priekuli2012@gmail.com

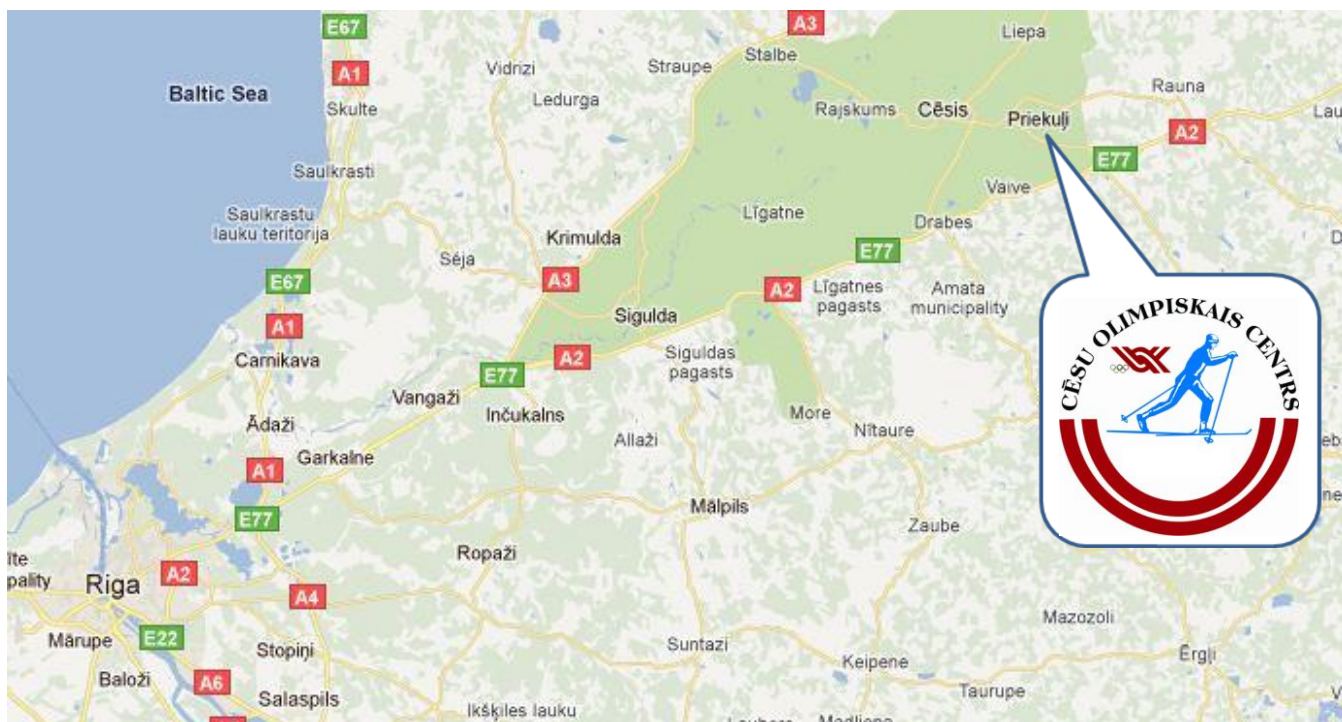
GSM +371 29146130

Official information: <http://www.infoski.lv/distancu-sleposana/sacensibu-kalendars/2011-2012-gada-sezona/janvaris/fis-race-latvijas-cempionats/>



INFOSKI.LV

COMPETITION VENUE



Competition venue is located in ski-biathlon centre "Priekule".

Distance: 7km - city Cēsis, 90km – Riga, 130km – Oteppe.

Centre has hosted FIS World Cup Rollerski in 2004 and 2005, IBU European Championships Summer Biathlon 2005.

Ski stadium home page: <http://www.olimpiskaiscentrs.cesis.lv/>

ACCOMODATION INFO

Cesis Tourist Information Centre

Pils laukums 1, Cēsis, LV 4101

Tel. +371 64121815, +371 28318318

Fax: +371 64107777

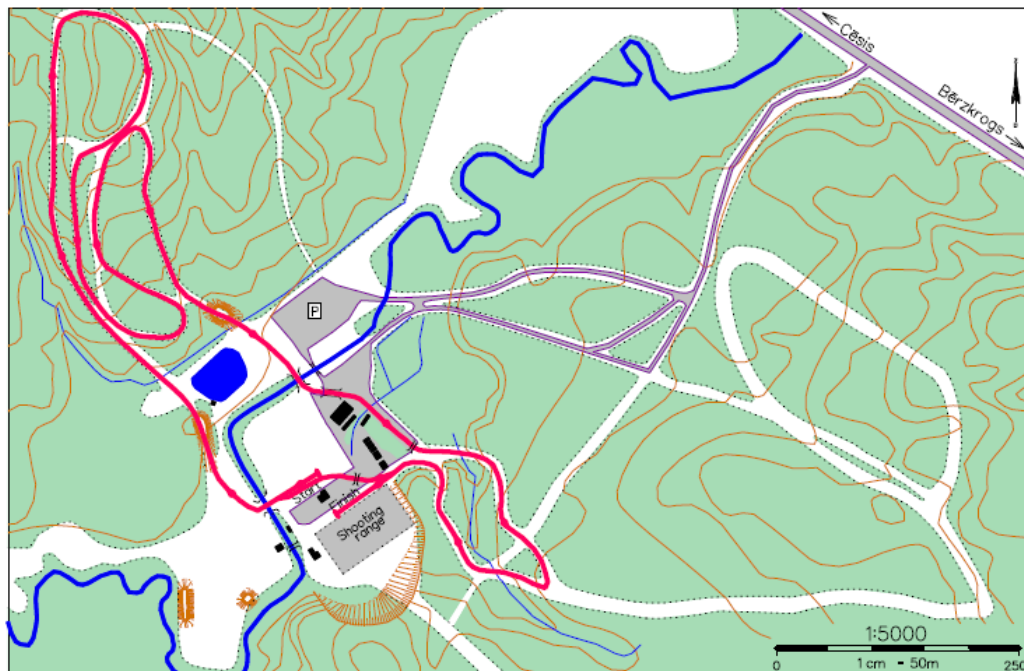
E-mail: info@cesis.lv

List of accommodation places: <http://tourism.cesis.lv/en/where-to-stay/>

On request OC can arrange hostel accommodation 2,5km from competition venue for 15 EUR person/day including breakfast.

COMPETITION COURSE

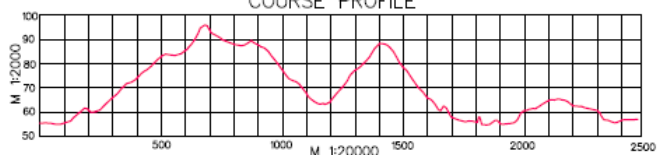
CESIS OLYMPIC CENTER, PRIEKULI, LATVIA



COURSE PLAN
2.5KM

TRACK LENGTH - 2470m
HIGHEST POINT = 96m
LOWEST POINT = 55m
HEIGHT DIFFERENCE = 41m
TOTAL CLIMB (TC) - 37m
MAXIMUM CLIMB (MC) - 77m

COURSE PROFILE



STADIUM LAYOUT

